

RESOLUTION OF THE
SANTA BARBARA LOCAL AGENCY FORMATION COMMISSION
MAKING WRITTEN DETERMINATIONS AND CEQA FINDINGS
AND UPDATING THE SPHERE OF INFLUENCE OF THE
CACHUMA RESOURCE CONSERVATION DISTRICT

WHEREAS, a Sphere of Influence is defined as a plan for the probable physical boundaries and service area of a city or special district as adopted by the Commission, and

WHEREAS, the Commission is required to review and update, as necessary, adopted spheres of influence not less than once every five years, and

WHEREAS, the Commission is directed to conduct a review of municipal services not later than the time it considers an action to establish or update a sphere of influence, and

WHEREAS, the Commission conducted a municipal service review and adopted the Sphere of Influence of the Cachuma Resource Conservation District on August 3, 2006, and

WHEREAS, in the manner required by law, the Executive Officer has given notice of the public hearing by the Commission to review and update the sphere of influence; and

WHEREAS, the Commission has heard, discussed and considered all relevant evidence, including but not limited to, the Executive Officer report, any environmental documents, applicable general and specific plans and all testimony, correspondence and exhibits received during the public hearing, all of which are included herein by reference.

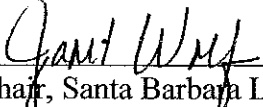
NOW THEREFORE, IT IS RESOLVED, DETERMINED AND ORDERED as follows:

1. The project before the Commission is an update of the sphere of influence of the Cachuma Resource Conservation District.
2. The Commission finds this update to be exempt from CEQA because no change in the sphere of influence is being adopted.
3. The sphere of influence is hereby updated and no change is made to the boundaries of the sphere.
4. This resolution was adopted on February 3, 2011 and is effective on the date signed by the Chair.

Santa Barbara LAFCO
Resolution Updating the Cachuma Resource
Conservation District Sphere of Influence
February 3, 2011
Page 2 of 2


AYES: Alvarez, Farr, Moorhouse, Orach, Schlottmann, Short, Wolf
NOES: None
ABSTAINS: None
ABSENT: None

Dated: 2-7-11

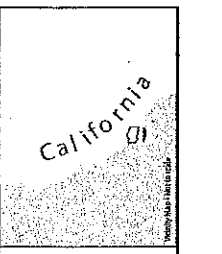
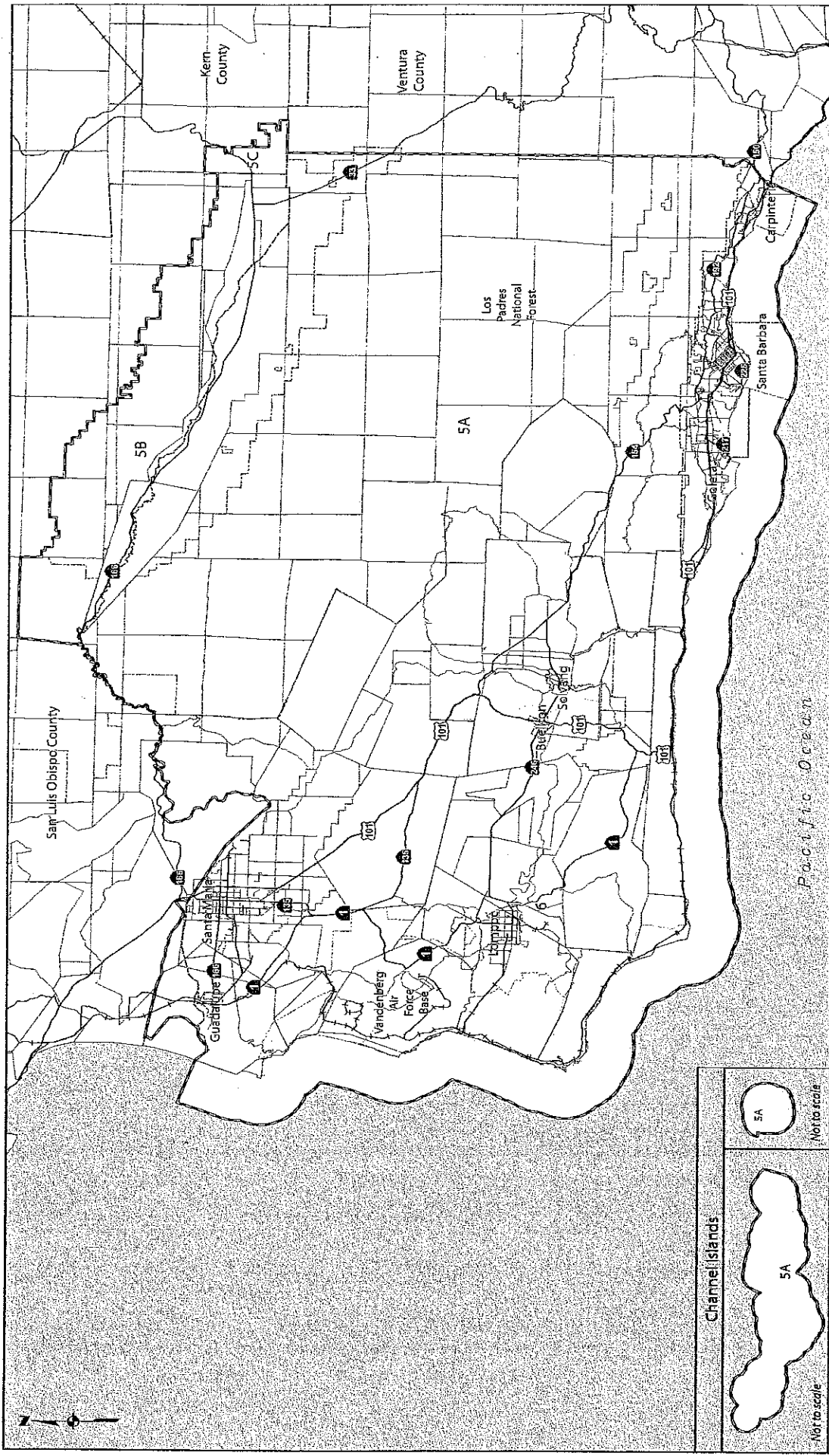


Chair, Santa Barbara Local Agency Formation Commission

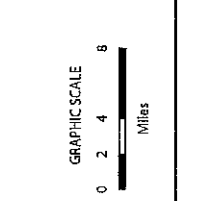
ATTEST




Bob Braitman, Executive Officer, Santa Barbara Local Agency Formation Commission



- Legend**
- Freeways
 - Highways
 - Roads
 - Railroads
 - Sections
 - Cities
 - County Boundary
 - Vandenberg Air Force Base
 - Los Padres National Forest
 - Ranchos and Townships
 - Sphere of Influence Formation
 - Annexation
 - Detachment



Cachuema Resource Conservation District
 Compiled by the Office of the County Surveyor in August of 2010. Formed as Lompoc Soil Conservation District by Board Resolution 3088 on 3/29/1944. Last Action: Consolidation of Cachuma and Lompoc RCD, LAFCD 96-07, Recorded 8/5/1996
 Sphere: 171/4/2010. Boundary activity table at <http://www.countysurveyor.org/pwd/pwsurvey.aspx?id=23260>
 Although every effort has been made to ensure the accuracy of the boundary, errors and omissions originating from physical sources used to obtain the data may be reflected in this document. No level of accuracy is claimed for this boundary line shown herein and lines should not be used to obtain coordinate values, bearings or distances.



Channel Islands

5A

Not to scale

